

**THE COUNCIL OF THE BOROUGH OF MILTON KEYNES  
(THE COUNCIL OF THE BOROUGH OF MILTON KEYNES (CENTRAL  
MILTON KEYNES) (ON-STREET FREE AND LIMITED PARKING PLACES  
AND WAITING RESTRICTIONS) ORDER 2002) VARIATION ORDER 2005**

The Council of the Borough of Milton Keynes ("the Council") in exercise of the powers of the said Council under Sections 32(1), 35(1) and Part IV of Schedule 9 of the Road Traffic Regulation Act 1984 ("the Act of 1984") and of all other enabling powers and after consultation with the chief officer of police in accordance with Part III of Schedule 9 hereby makes the following Order: -

**PART 1**

**IMPLEMENTATION, CITATION AND DEFINITIONS**

1. This Order shall come into operation on the 25th day of November 2005 and may be cited as "The Council of the Borough of Milton Keynes (The Council of the Borough of Milton Keynes (Central Milton Keynes) (On-Street Free and Limited Parking Places and Waiting Restrictions) Order 2002) Variation Order 2005".
2. Any reference in this Order to any enactment shall be construed as a reference to that enactment as amended by any subsequent enactment.
3. The plan annexed to this Order identifies the lengths of road subject to this Order, provided that where there is any inconsistency between the plans and the Articles it is the wording of the Articles which shall prevail.
4. The plan annexed to this Order is hereby annexed to The Council of the Borough of Milton Keynes (Central Milton Keynes) (On-Street Free and Limited Parking Places and Waiting Restrictions) Order 2002 and forms part of the Order.

**PART 2**

**VARIATIONS**

5. The Council of the Borough of Milton Keynes (Central Milton Keynes) (On-Street Free and Limited Parking Places and Waiting Restrictions) Order 2002 ("The Principal Order") is varied as provided by the following provisions of this Order:-

- (1) The following item is inserted into Schedule 3 of the principal order as follows:

NORTH ROW

THE SOUTH-EAST VEHICULAR ACCESSWAY – SOUTH EAST

A509

B13

PETROL FILLING STATION

NORTH ROW

FP13Eu

Car  
Park

NORTH ELEVENTH STREET

NORTH TWELFTH STREET

NORTH THIRTEENTH STREET

NORTH FOURTEENTH STREET

SECKLOE  
HOUSE

HENSHAW  
HOUSE

STANDARD  
CHARTERED  
BANK

Job  
Centre

SECKLOW

BOULEVARD

GATE

PARKING AREA

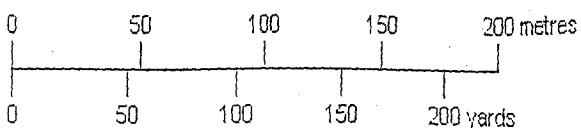
MIDDLETON

HALL

Coach  
Park

MARLBOROUGH GATE

MIDSUMMER BOULEVARD



Gallery

u/c

Notes:



Free parking  
Places

FP13Eu


TRO reference  
number

Map referred to in the Council of the Borough of Milton  
Keynes (The Council of the Borough of Milton Keynes)  
(Central Milton Keynes) (On-Street Free and Limited  
Parking Places) Order 2002) Variations Order 2005

The Common Seal of the Council of the Borough of  
Milton Keynes was hereunto affixed in the presence of:

*[Signature]*

HEAD OF LEGAL SERVICES AND MONITORING OFFICER




16567

SIDE

FP13Eu From North Eleventh Street to the porte cochere south-  
west of North Twelfth Street.

THE COMMON SEAL of the **COUNCIL OF THE  
BOROUGH OF MILTON KEYNES** was hereunto  
affixed this 24th day of November 2005  
in the presence of :-



.....  
HEAD OF LEGAL SERVICES AND MONITORING OFFICER



16569